



Darganfod Hen Dai Cymreig

Discovering Old Welsh Houses

Reports: Welcome to the many Discovering Old Welsh Houses Reports which are available here on our website. All the reports - House Histories, Building Reports and Tree-ring Dating reports - can be accessed - [here](#)

Discovering Old Welsh Houses studies and celebrates the traditional houses of North Wales and the lives of the people who lived in them.

The copyright of most of these reports belongs to Discovering Old Welsh Houses. Where copyright resides with others, we have made every effort to obtain their permission to reproduce reports on our site. Our policy is to allow free access to our research documents as part of the public benefit we provide as a registered charity. You are welcome to reproduce this material but if you do so, please acknowledge the source

If you find the content useful, please consider becoming a [Member](#) to access the many benefits available.



Please note that these reports are being updated as part of an ongoing programme of revision. Older reports sometimes refer to the old names of the Group. Between 2005 and 2012 also known as The Snowdonia Dendrochronology Project, then the N W Wales Dendrochronology Project and then the Dating Old Welsh Houses Group.

New reports will be added from time to time. Keep an eye on our website for updates.



©Discovering Old Welsh Houses Group

Rhif Elusen Gofrestredig: No: 1131782: Registered charity

www.discoveringoldwelshhouses.co.uk



Darganfod Hen Dai Cymreig Discovering Old Welsh Houses

Between 2005 and 2012 also known as The Snowdonia Dendrochronology Project, then the N W Wales Dendrochronology Project and then the Dating Old Welsh Houses Group.

Tŷ'r Eiddew

Harlech

House History

A Part History of the House & its Families


Author: H Llew Williams,
May 2023

Written in the language chosen by the volunteers and researchers & including information so far discovered

PLEASE NOTE ALL THE HOUSES IN THIS PROJECT ARE PRIVATE AND THERE IS NO ADMISSION TO ANY OF THE PROPERTIES



©Discovering Old Welsh Houses Group
Rhif Elusen Gofrestredig: No.1131782 Registered Charity




Tŷ'r Eiddew, Harlech

At auction in 1907 Nos. 1 & 2 Ty Eiddaw (sic) were described as *two quaint cottages of very picturesque appearance which are believed to have been a church in olden days*. The two ivy clad



properties near the top of Penllech had presumably changed little from the time when this photograph was taken (by the photographer John Thomas (NLW)) circa the 1880s. A popular image, a large framed copy of which hung on the living room wall of No.1 for the whole of the 20th century.

The castle dominates the skyline of Harlech and has long attracted artists and antiquarians. Two 18th century views from the north-west show a small cluster of houses, including Tŷ'r Eiddew, adjacent to the water mill. The earliest by Sam^l & Nath^l Buck inscribed to William Vaughan Esq., of Cors y Gedol is dated April 9th 1742 (left). The other, an aquatint, based on a painting by Paul Sandby during his second tour of Merionethshire is dated by the Royal Academy as 1st January 1779 (right).



Even the Cambrian Archaeologists believed in the popular myth that Tŷ'r Eiddew was an ecclesiastical building when they visited in 1903 as part of the 57th Annual Assembly of the Cambrian Archaeologists then being held at Porthmadog (Cambrian News 21st August & Cambrian Bay Visitor 25 August).

elect. After being shown round the Castle by Mr. Rd. Jones, the custodian, the party visited Ty Eiddaw, formerly a chapel of ease (St. Mary Magdalene) which was described by Mr. R. Jones Morris, of Tycerrig. The journey was then resumed and...

Even Lewis Lloyd, often spoken of as the historian of Harlech, makes exactly the same comment in his caption to the above photograph in his "*The Book of Harlech*". As late as 1999 – in the monthly newspaper *Llais Ardudwy* one reads *Nid oedd unlle i addoli yn Harlech, ond lle bychan fel capel anwes, yn Tŷ'r Eiddew, y mae siap tŷ eglwys i'w weld ar y drws eto.*

It took until an archaeological survey of the cottages in September 2009 to completely dispel this myth. Gwynedd Archaeological Trust concluded that it was originally a hall house, a single structure with a four bay roof of five smoke blackened collar beam-trusses with cusped wind-braces. The roof style is late medieval, dating from the late fifteenth century to early sixteenth century. Royal Commission officers present at the survey confirmed this view. Unfortunately only one sample was taken for dendrochronology analysis – but disregarded and discarded as it only contained some 37 rings – and deemed inappropriate (at the time) for further study.

The earliest documentary evidence discovered regarding Tŷ'r Eiddew comes from the estate papers of the Wynne and Nanney Families of Maes y Neuadd, Talsarnau and Maes y Pandy deposited at Bangor University archives. Whilst these documents range in date from 1470 to 1883 the earliest reference to Tŷ'r Eiddew only occurs in 1719. How long it had been in the possession of the estate has not been ascertained. A forebear of the Wynne family Dafydd ap Ieuan ab Einion was Constable of Harlech Castle during the Wars of the Roses and could well have owned land and property, and even built houses, in the vicinity of the castle.



Intermittent records name tenants in the 18th century. They may or may not have been related despite the similarity of their names. A rather strange and unusual survey of the estate undertaken circa 1790 shows maps of individual holdings only without reference to an overall estate or parish map showing how they relate one to another. Neither is there a (common) scale.

Evidence from other sources indicate a change of ownership to one Meyrick Ellis a Mariner originally from Llanfihangel y Traethau probably prior to 1800. His descendants retained / lived in Tŷ'r Eiddew until its acquisition, along with several other properties in Harlech, by Samuel Holland the Liberal M.P. and slate quarry owner circa 1867/68.

Both Nos. 1 & 2 were purchased by the then tenant, Hugh Roberts, at an auction of Holland's estate in 1907. No. 2 was sold on in the 1960s and No.1 in 2011 to the current owners.

Perhaps the earliest "record" of the existence of Tŷ'r Eiddew is its depiction in John Speed's county map of Merionethshire in 1610. Harlech, the then county town, is illustrated in the cartouche in some detail. Situated just north-east of the castle is the water-mill, clearly marked, and a small group of adjacent houses.

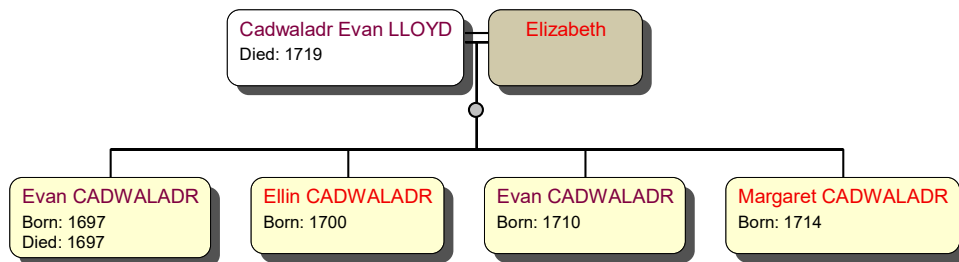


The following pages list the chronology of occupation of Tŷ'r Eiddew from 1719 to the present day.

Chronology – Tŷ'r Eiddew

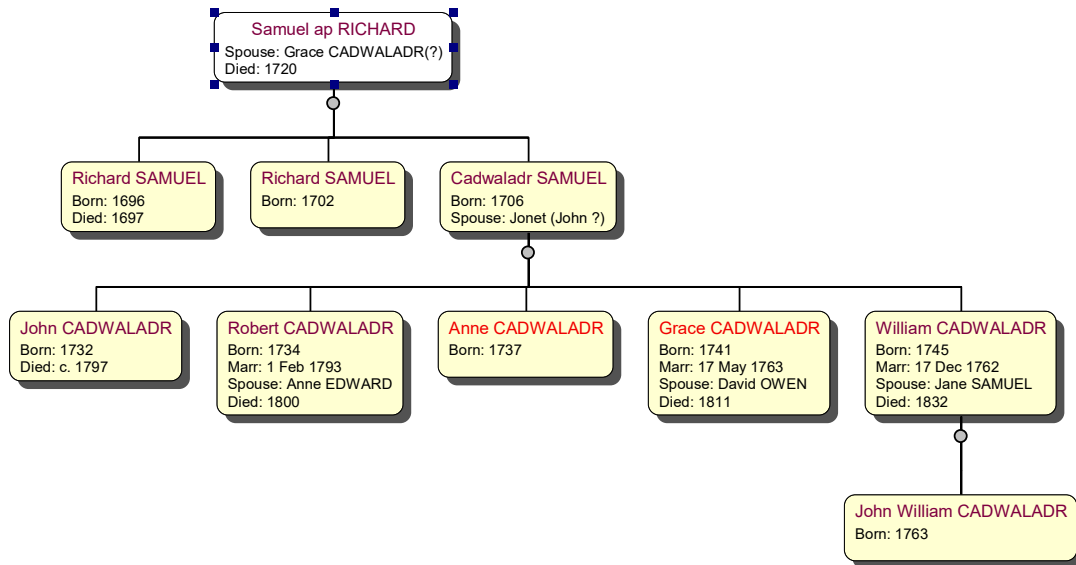
- 1719 A lease for one year of Penrhyn Issa alias Penybryn Issa, Llechwedd Du, Cae Ffynnon Eleth & **Tu Eiddew** in Llanfihangel y Traethau & Llandanwg between
1. Nicholas Humphries of Goppa Gent
 2. Robert Robert of Ty mawr Gent and John Lloyd of Brynkir Gent
- Document signed in the presence of David Morgan Rector Trawsfynydd, Robert Lloyd Brynkir and Cadwaladr Robert Trawsfynydd
 “in consideration of the sum of ten shillings...tenements in occupancy of Luke Simon, Ffrancis Evan, Theophilus Evan and **Cadwaladr Lloyd deceased....**”
 (Settlement after the marriage of Nicholas Humphries & Gwen youngest daughter of the said David Williams....in consideration of a marriage portion of £115...of the above 4 tenements)
 Maes y Neuadd Papers No. 230 dated 2nd October 1719

No record of the burial of Cadwaladr (Evan) Lloyd in the Llandanwg Register but there are four baptism entries for children between 1697 and 1714. Only his wife's first name, Elizabeth, is recorded. Whether or not either his forebears or any of his children became tenants cannot be proved.



- 1773 “Land Tax Assessment of Arduwy” – a bundle of papers, one for each parish, amongst the Mostyn (Cors y Gedol) Estate Papers (Ref. 3935) at Bangor Archives lists **Tŷ'r Eiddaw** as paying £1 – no owners / tenants are listed. The list is a mixture - names of either people or properties – but not both.
- 1782 Copy of the uses declared in a recovery between William Nanney of Maesyneuadd Estate (formerly called William Wynne Esq)....., concerning messuages tenements lands.....called by the several names of Maesyglo, Lletty Assen.....and two other houses in Harlech.....to be in the several holdings of Robert John and **William Cadwaladr**
 Maes y neuadd Papers No. 254 dated 28th February 1782
- 1762 Marriage of **William Cadwaladr** & Jane Samuel 17th December
- 1763 John son of William Cadwaladr & Jane 18th October
- 1832 (Burial) William Cadwaladr The Harp age 87 December 1st

Perusal of the Llandanwg parish registers (and BTs) show that William Cadwaladr was the youngest of six children of Cadwaladr Samuel and his wife Jonet and the grandson of Samuel ap Richard and his wife Grace. Both Samuel and Cadwaladr were very common names in Llandanwg and surrounding parishes and there is no way of showing whether the above two “families” were connected.



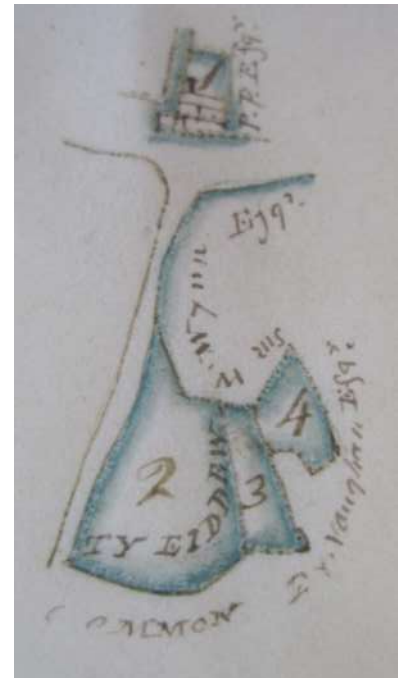
1790?

Maes y Neuadd Estate (Document No. 394) :

A Survey of the individual holdings of the estate carried out by Richard Owen circa 1790(??) A large bound volume of 41 pages. There is no scale and there is no overall plan showing the actual location of the properties. It records the size of Ty Eiddew and its associated lands as 2 Roods 6 perches. Unfortunately no tenants are named for this or any other property. See Appendix 1 for more detail.

[Note that at the next valuation of Maes y Neuadd in 1839 Tŷ'r Eiddew is NOT mentioned.]

	16-3-1	1790
1	0.0.14	
2	0.1.0	
3	0.0.10	
4	0.0.13	
	0.2.6	
	0.0.34	



1835

{Mostyn Papers No. 3952 at Bangor University Archives}

An 'exercise' book – dated by the archives as of 1835 - that records, parish by parish, the names of both the landowners and tenants and the Land Tax assessed on each holding: It notes that **Ty Eiddaw** is in the ownership of **Meyrick Ellis** Gent and in the tenancy of **Griff. Roberts**. It is taxed at £1-2-0. Meyrick Ellis is also the owner of C&e D&u (sic) and Big Meadow both of which are taxed at £3-6-0 and in the tenancy of Morris Roberts .

The flysheet of the booklet reads :

Merioneth Hundred of Ardydwy(sic) Uwch Artro.

An Acct. of the Land Tax. G Thomas.

NOTE : This is undated.

However in another hand – and dated Nov 24 1835 – is the observation-

Further acceptance of John Tyson(??) Esquire from his most faithful servant

O.D. Owen

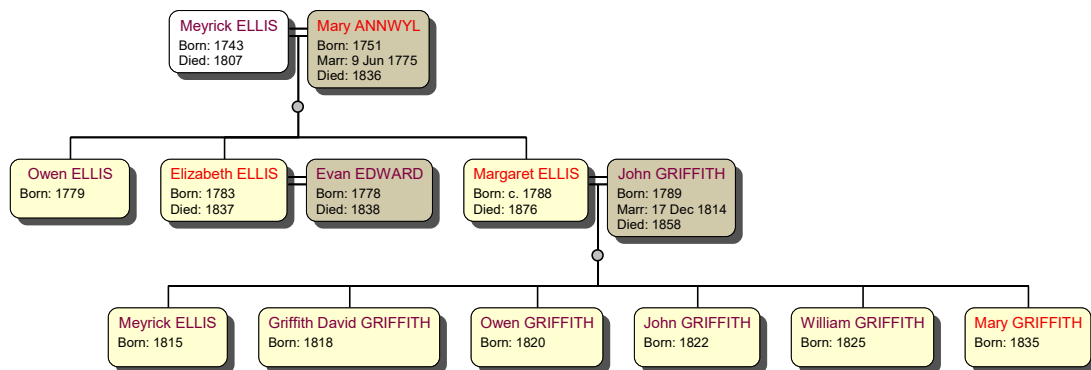
[The date of this document is clearly incorrect given the data below.]

- 1775 Marriage of Meyrick Ellis and Mary Anwyl 9th June in Llandanwg (Marriage Bond B/14/50 dated 5th June)
- 1779 Baptism Owen Ellis son of Meyrick Ellis and Mary his wife 21 Apr
- 1783 Baptism Elizabeth dau. Meyrick Ellis Yeoman & Mary his wife 10 Sep
- 1802 Letter from Meyrick Ellis Harlech to Richard Jones Ty Cerrig regarding his share in a Sloop. Dated 13 Feb 1802 (Z/M/4160)
- 1807 Meyrick Ellis Mariner was buried 23 May
A large, printed chart *The Pedigree of the Annwyls of Panteinion and Harlech* (Dolgellau Archives Z/M/611) describes Meyrick Ellis as of "Cefn Trefor and Harlech". It also notes that he was *Drowned 22 April 1807 age 60(?)*
- 1836 Mary Ellis Castle Cottage buried June 17 age 85
- 1838 Capt Evan Edwards Castle Cottage buried Oct 25th age60

Hen Eglwys Llandanwg - Monumental Inscriptions :

- 24 Remains of Cap^t Meyrick Ellis of Harlech died 22 April 1807 left a widow and two daughters. Aged 63. Here also Mary the wife of Capt Meyrick Ellis died 14 day of July 1836 aged 85.
- 25 Elizabeth eldest daughter of Capt. Meyrick Ellis late of Harlech & wife of Evan Edward Maesyclawdd Gent died 19 Oct 1837 age 54 years. Also Evan Edwards 22 Oct 1838 age 60.

1807 : Administration granted to Mary Ellis wife of Meyrick Ellis Mariner of Harlech.
Died in the month of April last without making a will. Admon. to Mary Ellis 4 Aug 1807.
Co-signatories : Watkin Anwyl Innkeeper and Evan Anwyl Shopkeeper both of Harlech beholden to the sum of £400



*There is no baptism record of Margaret, Meyrick Ellis' younger daughter. She married John Griffith by Licence (B/47/223) on the 17 December 1814 in Llandanwg. He farmed Gwerneinion Llanfair (123 acres) from where their first four children were baptised at Llanfair juxta Harlech. They then moved to Harlech where their fifth child William was baptised – son of John & Margaret Griffith Farmer, **Tŷ'r Eiddew** on March 11th 1825 – BTs only.*

1835 Llandanwg Bishop Transcripts :
Baptised October 4th 1835 Mary dau. of John & Margaret Griffith **Tŷ'r Eiddew** Farmer.

1841 Census : **Ty Iddwf**(sic) : Occupied by John Griffith 50 Farmer
Margaret Griffith 50
Griffith 20
John 15

1843

Tithe Map & Schedule :

Tŷ'r Eiddew and several other properties on Penllech are not named / rated. However John Griffith is recorded as the owner of half of **Caedy** (sic) (tenanted by Owen Jones) paying 11/4 for some 9 acres of land immediately adjacent to the Talsarnau road above Llechwedd Du. The other half of **Caedy** was owned by William Jones (tenant Catherine Jones) rated at 15/9 again for some 9 acres lying closer to the present **Cae Du** farm – then known as High Gate. John Griffith and William Jones jointly own a further 11 acres of Allotments on the Marsh. And John Griffith is recorded as his own tenant on a further 2 acres "Part of Big", meadowland adjacent to Cae Rhun down on the Morfa. The owner of Cae Rhun (a small 5 acre holding) is named as **Griffith Robert**. Surprisingly neither Cae Rhun nor Griffith Robert are listed 2 years earlier in the 1841 census.

***Griff. Robert** is named as the tenant of Ty'r Eiddew in the "1835" Mostyn No. 3952 document (above). The Llandanwg Registers record a marriage after banns, and with the consent of parents, 2nd January 1808 between Griffith Robert and Lowry Jones. Three baptisms to the couple - Robert 18 Sept. 1808 (- and burial Nov. 21 1809); Gwen Griffith 3rd Feb 1811 and Robert Samuel 5th Sept 1813. Lowry – possibly the daughter of John David (a witness at her marriage) and Jane Robert baptised 6th July 1788. No other trace of this family has been found in chapel or parish records.*

Note that there may be some confusion regarding the names of properties along Penllech when comparing the families' resident there in the 1841, '51 and '61 censuses.

1851 Census :

Gwindy 2 :	John Griffith	H	62	Ditch Labourer	Llanfair
	Margaret Griffith	W	62	Wife of	Harlech
	Mary do.	Dau	22		Harlech

No. 2 Penyllech

William Pugh	H	57	Stone Engraver	Trawsfynydd
Jane Pugh	W	61		Llanbedr
Margaret Pugh	Dau	18	Laundress	Harlech
William Jones	GrS	4	Poor Orphan	Harlech

1861 Census :

Tŷ'r Iddew

William Pugh	H	66	Stone cutter	Trawsfynydd
Jane Pugh	W	70		Llanbedr
Margaret	D	28		Harlech

Tŷ Isaf

Margaret Griffith	W	72	Farmer's Widow	Harlech
Mary Lewis	D	32	Seaman's Wife	Harlech
Meyrick Ellis	Visitor	45	Seaman Master Mariner	Llanfair
Mary do.	do	31	Seaman's Wife	Portmadoc
Mary C.	do	10	Scholar	Portmadoc
Margaret	do	8	Scholar	Portmadoc

The baptism of Mary daughter of John and Margaret Griffith listed above in 1835 was clearly a "late" baptism. In this and later census returns she is consistently shown to have been born in 1829. She, Mary Griffith, married William Lewis a Mariner of Ty Cerrig, Harlech 29th November 1859 at St. Tanwg's church.

Her father John Griffith died at the home of his son John at Llys Penmaen, Dolgellau on the 14th **March 1858**. He was interred in Llanfair on the 17th March in the same grave as his parents Griffith David and Catherine Jones [GFHS publication M370 Grave No. 284].

The next entry in the 1861 census is for

Llofft Newydd (which would appear to be located differently in '41 and '51 for :

Mathew Robert	H	57	Ag Lab	Llandanwg
Jane do.	W	43		Llanfihangel y Traethau
Catherine do.	D	4		Harlech
Hugh do.	S	2		Harlech

The Maes y Neuadd papers contain no documents concerning the sale of Tŷ'r Eiddew to Meyrick Ellis.

Given his biographical details above this probably took place in the 1790's / early 1800s – post the (undated) estate survey by Richard Owen. The date of his acquisition of Cae Du and (part) of Big from other landowners has yet to be found.

Similarly no specific deeds or other documents have been discovered transferring the ownership of these lands to Samuel Holland. However there are clear indications that this took place c. 1867/68.

In the mid-1950s and 60's the Solicitors Breese, Jones & Casson (BJC) of Porthmadog bequeathed an extensive collection of papers to the Caernarfonshire Archive Service. These contained all their papers concerning "The Holland Estate". They comprise all the firm's correspondence etc. concerning family, political, estate and other matters concerning Samuel Holland M.P. These have been only partially classified and indexed. Documents concerning Caernarfonshire are stored in Caernarfon whilst those relating to Merionethshire are stored in Dolgellau. The latter consist of a very large number of boxes and bundles of letters, leases, files etc. etc. only roughly catalogued.

A search through these papers has however unearthed evidence indicating that Samuel Holland was *inter alia* in receipt of rental income from his Harlech properties and employing some of his tenants in minor works etc. from 1867. Also via annotations on the 1907 Auction papers there are some details regarding their date of acquisition. From the date of the 1871 census Tŷ'r Eiddew consistently appears as two properties. Whether the division of the old hall-house into two houses was as a result of its purchase by Holland is a moot point.

BJC Papers H/618 – Bundle of Accounts (1867-1883) some years are missing

1867	Mathew Roberts (Rent)	£1-2-0	no property named	
1870	12 May	William Pugh or Jane Pugh	Ty Eiddew	£2-0-0 No arrears
		Mathew Robert	Ty Eiddew	£2-0-0 No arrears

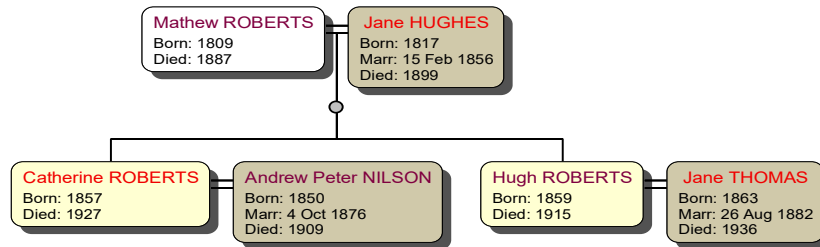
By the date of the 1871 census it is clear that Tŷ'r Eiddew has been subdivided into TWO properties.

1871 Census

Margaret Pugh	H	39		Harlech
Jane Pugh	Mother	81		Llanbedr
Mathew Roberts	H	61	Miner	Llandanwg
Jane Roberts	W	53		Llanfihangel y Traethau
Hugh Roberts	S	12		Llandanwg

William Pugh (son of Hugh Williams and Margaret Robert) of Trawsfynydd married Jane Owen of Llanbedr on the 11th March 1814. They had at least 3 children, Moses, Sarah and Margaret. In 1841 they were living in Ty ar Seler (possibly near the top of Penllech) along with 9 year old Margaret. William died in 1864, Jane in 1878 after which Margaret moved to live with her sister Sarah, by then a widow, the landlady of the White Lion, Harlech. They were Scots Baptists and are buried in Capel Rehoboth, Harlech. Baptisms of their children are more likely to have been in Capel Rehoboth and not in Llandanwg church. (Information from Mair Miller one of their descendants.)

Mathew Roberts and Jane Hughes married in 1856. For both it was their second marriage. They had two children – Catherine married Andrew Peter Nilson (later written as Nelson) a Swedish Master Mariner and Hugh married Jane Thomas from Pwllheli. The Nelsons moved to Wattstown in the Rhondda Fach circa 1891. Hugh Roberts was eventually able to purchase Tŷ'r Eiddew.



1872 BJC papers Nov. 12 Two lists – one for Farms the other for Cottages including:

Pugh, William	Ty Eiddew	£2- 0- 0
Do.	Rent of Garden	10-0
Roberts, Mathew	Ty Eiddew	£2 –0 - 0
Do.	Rent of garden	10-0

1873 BJC Accounts – November. Scullery Roof wants repair Wm Pugh’s house

1875-1879 BJC papers. Several instances of Mathew Roberts receiving wages – for work at sundry places – forming road at Hotel – Jane Roberts (for) cleaning hotel -January 1871 Mathew Roberts wages at 18/= per week

1876 Burial of Margaret Griffith age 88 in Llanfair – “of” Portmadoc – where she had been living with her daughter Mary (Lewis) and family and recorded at 8 Osmond Terrace in the 1871 census. Probably buried with her husband (in Grave No. 284) although her demise is not recorded on the headstone.

1878	Margaret Pugh	Ty Eiddew	£2 – 0 – 0
	Mathew Robert	Ty Eiddew	£2 – 0 – 0

1880 & 1881 No rental records

1881 Census Tŷ'r Eiddew is again listed as two properties, one is un-occupied :

Andrew P Nelson	H M	31	Quarryman	Sweden
Catherine Nelson	W M	24		Harlech
Jane Nelson	D	1		Harlech

1881 October 28th. Burial of Mathew Nelson Tŷ'r Eiddew Age 18 weeks
Note that their firstborn child Jane Ann Nilson was buried 18th May 1878 age 3 months as of “Harlech”. The children were not baptised in church.

1882	Rentals	Margaret Pugh Tyreiddew	£2 –0- 0	
		Andrew Nelson Do.	£2 -0 -0	arrears £2 -0 - 0

1883 Lady Day May 12 rent as per 1882 (but no arrears)

1890 Death of Jane Pugh. Buried in Capel Rehoboth. The headstone inscription reads :
Margaret Pugh merch William a Jane Pugh Tyr Eiddew yr hon a fu farw Chwefror 19^{fed} 1890 yn 58 oed.

1891 Census No.2 Ty Eiddew

(No. 1 presumably unoccupied following the Nelsons' move to the Rhondda)

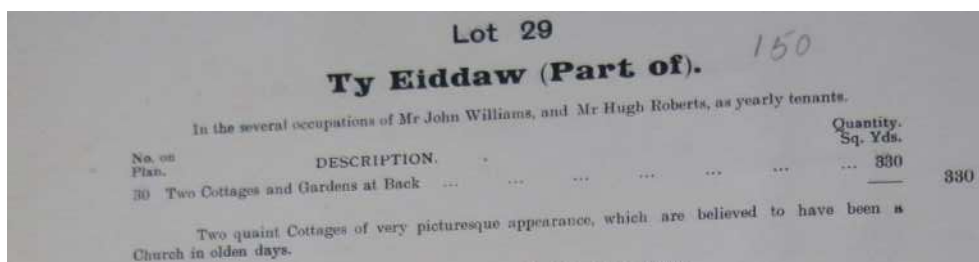
Hugh Roberts	H M	32	Stone Mason	Llandanwg
Jane Roberts	W M	27		Pwllheli
Jane	d	6		Harlech
Mathew	s	3		Harlech
Mary	d	1		Harlech

1901 Census Two properties Ty'r Iuddew (sic) occupied

Hugh Roberts	H M	42	Stone mason Builder.	Harlech
Jane Roberts	W M	37		Pwllheli
Matthew	s	13	School	Harlech
Mary	d	11	school	Harlech
Ellen	d	8	School	Harlech
Hugh	s	6	school	Harlech
Robert	s	2		Harlech

John Williams	H M	36	Slate Labourer	Harlech
Jane E Williams	W M	28		Harlech
Jane	d	10		all children born Harlech
Gwen	d	7		
Mary	d	6		
Janett	d	4		
John	s	2		
Laura C	d	4m		

1907 Auction of the estate of Samuel Holland held on October 1907 the *two quaint cottages of very picturesque appearance* known as Nos. 1 & 2 **Ty Eiddaw** were purchased by Hugh Roberts for £150. [Sales Catalogues / auctioneers notes Bangor Archives Sales Catalogues No. 878 as well as a report in the Cambrian News October 18th 1907.]



BJC papers prepared in readiness for the 1907 auction contain comments / annotations regarding most of the properties listed. Whilst they themselves are undated some references to Cae Du, (Lots 54 & 55); Ty Eiddew (Lot 29) and Big and Gweirglodd y Big (Lot 71 part) sometimes do. [Found in e.g. BJC Item H/65 (a large box); "Bundles 11 and 24"] Clear references to Moiety of Caedu and Tyeiddaw (including 3 other properties). These papers indicate that on the 6 July 1858 Margaret Griffith (daughter of Meyrick Ellis) entered into a mortgage agreement on these lands / properties with one Edward Parry and that they subsequently sold them via a conveyance dated March 30 1868 to Samuel Holland.

1911 Census Ty'r Eiddew

No. 1	Hugh Roberts	H	52	Masonry Contractor & Builder	Harlech B
	Jane Roberts	W		47 Mar 28 y, 9 children 6 living 3 dead	Pwllheli B
	Hugh Roberts	Son	16	Mason's Labourer	Harlech B
	Robert Roberts	Son	12	School	Harlech
No.2	John E Jones	H	30	Tailor employed by Draper	Talsarnau E & W
	Jane Jones	W		27 Married 6 years; 2 children	Talsarnau E&W
	Owen Jones	Son	3		Harlech Welsh
	John E Jones	Son	1		Harlech Welsh

1915 Hugh Roberts died 27 June 1915. Bequeathed his property to his wife Jane. On her death property "to be owned jointly by my then surviving children"

1921 Census

No.1	Jane Roberts	Penteulu, Gweddw 55/2	Harlech (sic)	Gwath Tŷ	Cymraeg
	Robert Roberts	Mab	23/4	Sengl Harlech, Labrwr	HM Office of Works
					Excavating yn y Castell Harlech
	Hugh Chadburn	Llys-fab	10/0	Harlech	Ysgol
	Nellie Chadburn	Llys-ferch	6/0	Harlech	Ysgol
	Evan Humphries	Byrddwr	26/1	Harlech	Coal Miner Maindy Colliery
					Ton-y-pandy. Allan o waith

*Note that Hugh and Nellie Chadburn are the **grandchildren** of Jane Roberts – children of her deceased daughter Mary – and not her step-children.*

No.2	Maggie Roberts	Penteulu	33/4	Harlech	Gwaith Tŷ
	Bessie Roberts	Merch	9/6	Harlech	
	Hugh Roberts	Mab	7/0	Harlech	
	John Roberts	Mab	2/6	Harlech	

Mathew Roberts was a patient at St Paul's Eye Hospital Liverpool Census 1921

1935 Death of Jane Roberts 25th October 1935, Intestate.

1936 Jane Pritchard and Hugh Roberts siblings of Mathew Roberts sold their share of Tŷ Eiddew Cottages to him in July 1936.

1939 Register

No. 1 was occupied by Hugh Pugh Roberts Mathew's eldest son whilst a tenant Hugh J O Evans and his family lived at No. 2.

Hugh Pugh Roberts	27 July 1914	Mason
Mary Anne Robert	25 August 1917	Unpaid Domestic Service
Hugh J O Evans	16 March 1896	Electrician & Plumber
Mary Anne Evans	30 May 1898	Unpaid Domestic Service
Richard Henry Evans	31 May 1929	School

1947 Mathew Roberts returned to live at No. 1 until his death in 1966.

Early / Mid 1960s

No. 2 Ty'r Eiddew was sold. Currently in the ownership of Mr Ian & Angela Jones of Catshill, Bromsgrove who still use the property as a holiday home.

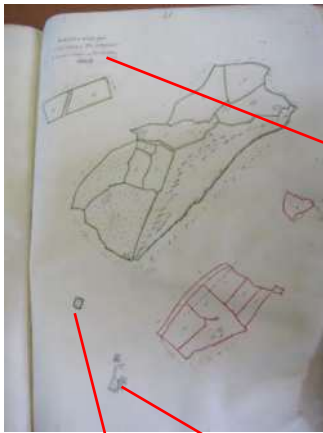
1966 By Deed of Gift Mathew Roberts transferred No. 1 to his daughter Bessie (Mrs Elizabeth Griffith) who died in 1983.

1983 Elizabeth Griffith's will conveyed No. 1 Tŷ'r Eiddew to her niece Hellen Philpott (née Nellie Chadburn)

2011 No.1 Tŷ'r Eiddew purchased by Miss Jennifer Dunley .
Conveyance completed 27th October 2011.

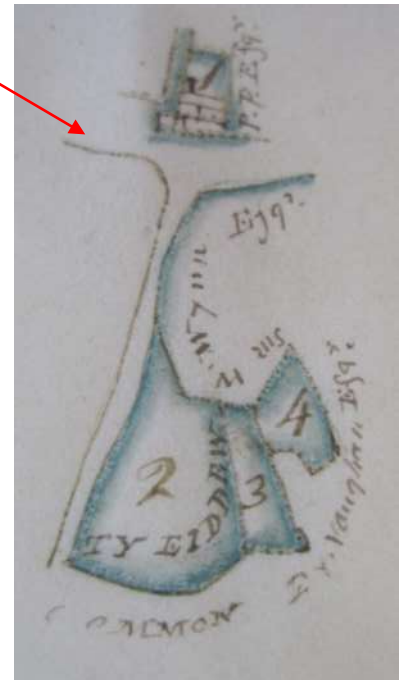

H Llew Williams,
Mai 2023

Appendix 1.
 Nanney Maps of Tŷ'r Eiddew prepared by Richard Owen circa 1790



HECHWEDD DU
YR TY YN TY EIDDEW
 A Houſe & Garden in Londonny
 Parſh

General and Actual
SURVEY
 OF
MAESYNEUADD
 ESTATE,
 Situate in the ſeveral Parishes of
*Langbunghly, Swanton, Fawcett, Londonny, Langlan,
 Lantole, Doleby, Tal, Yon, Langbunghly, Prinnal, Lanegra,
 Teyn, and Langham*
 in the County of MERTON.
 The property
WILLIAM NANNEY ESQ.



Showing original page layout with enlargements

		15. 1. 29	1. 1. 12
		16. 3. 1	Total
	<i>Tŷ'r Eiddew</i>		
1		0. 0. 14	
2		0. 1. 9	
3		0. 0. 10	
4		0. 0. 13	
		0. 2. 6	Total
	<i>House & Garden in Harlech</i>	0. 0. 39	