



Darganfod Hen Dai Cymreig Discovering Old Welsh Houses

Tree Ring Dating

Reports: Welcome to the many Discovering Old Welsh Houses Reports which are available here on our website. All the reports - House Histories, Building Reports and Tree-ring Dating reports - can be accessed - [here](#)

Discovering Old Welsh Houses studies and celebrates the traditional houses of North Wales and the lives of the people who lived in them.

The copyright of most of these reports belongs to Discovering Old Welsh Houses. Where copyright resides with others, we have made every effort to obtain their permission to reproduce reports on our site. Our policy is to allow free access to our research documents as part of the public benefit we provide as a registered charity. You are welcome to reproduce this material but if you do so, please acknowledge the source

If you find the content useful, please consider becoming a [Member](#) to access the many benefits available.



Please note that these reports are being updated as part of an ongoing programme of revision. Older reports sometimes refer to the old names of the Group. Between 2005 and 2012 also known as The Snowdonia Dendrochronology Project, then the N W Wales Dendrochronology Project and then the Dating Old Welsh Houses Group.

New reports will be added from time to time. Keep an eye on our website for updates.



©Discovering Old Welsh Houses Group

Rhif Elusen Gofrestredig: No: 1131782: Registered charity

www.discoveringoldwelshhouses.co.uk

**TREE-RING DATING OF
PANT GLAS UCHAF
CLYNNOG
(CAERNARFONSHIRE)
GWYNEDD**

(NGR SH 477 479)



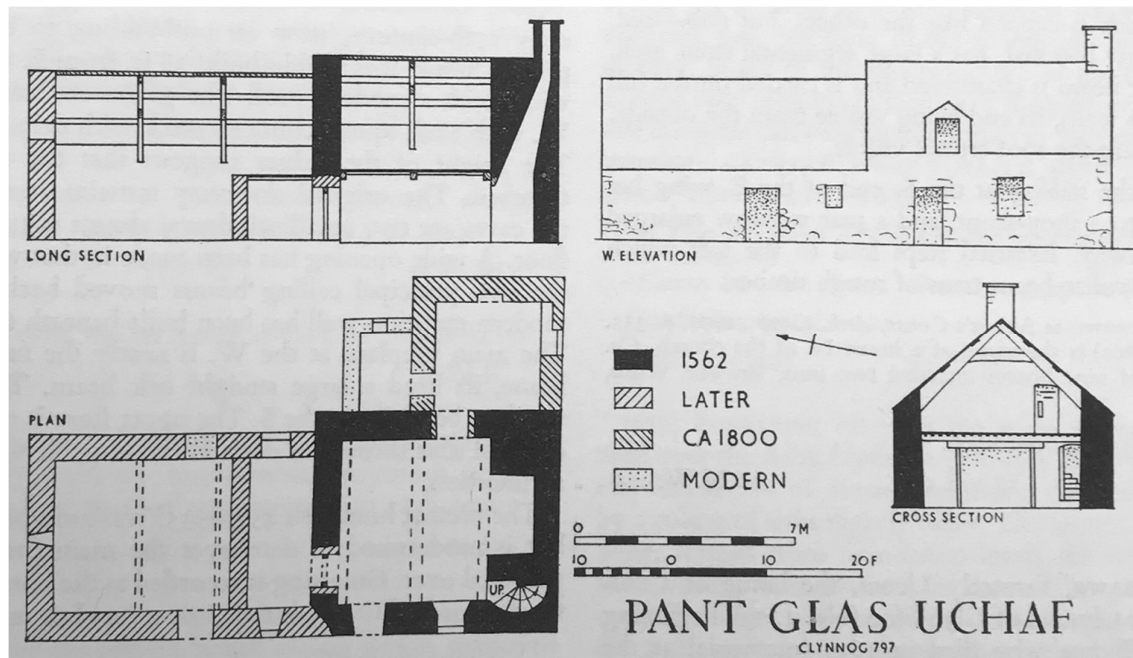
Tree-ring dating was commissioned by the Beddgelert Historical Society in association with the Royal Commission on the Ancient and Historical Monuments of Wales, Cadw and Snowdonia National Park. The work was carried out in 2007 by the Oxford Dendrochronology Laboratory, Mill Farm, Mapledurham, Oxfordshire RG4 7TX (Dr Dan Miles). Additional research by Margaret Dunn and Richard Suggett.

1 SUMMARY

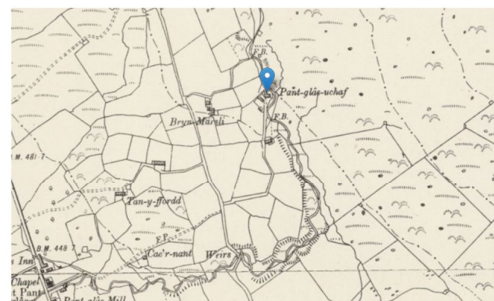
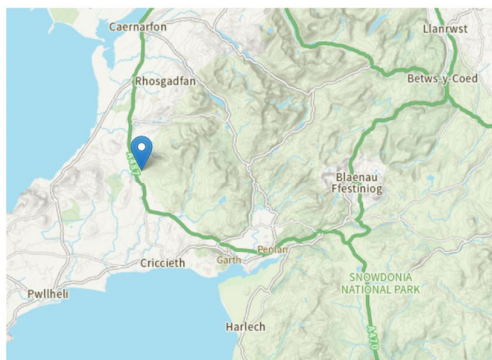
A small sixteenth-century storeyed, stone-built house (apparently with one room on each floor) situated at 190m above O.D. on the moorland edge. The range has a gable-end fireplace with winding stone stair characteristic of the Snowdonian house type. The dating evidence is confusing. The single collar-beam truss has the inscription '1562 R+W' on the rear principal rafter, but this timber was felled nearly a decade later (summer 1571), and the purlins and a half beam were felled in winter 1573/4. The dendrochronology indicates a building date of around **1574** or shortly thereafter. Why an inscription should have been added marking an event that took place over ten years prior to the erection of the house remains a puzzle – it may be a skilful fabrication.

Timbers in the associated N range did not date. Although marked 'later' on the plan, the Royal Commission investigator thought that some of the masonry of this range was earlier, even C15th.

The early history of the house and holding are not yet clear. It appears from a 1696 document among the Mostyn papers at the University of Bangor that Pant Glas may have been part of the Nantcall estate belonging to Aberconwy Abbey. The identity of the individuals commemorated in the '1562 R + W' inscription have not yet been identified.



Plan and sections RCAHMW, *Caernarvonshire Inventory II* (1960), 3, fig. 38. Visited 1954. Crown Copyright: RCAHMW.



Reproduced with permission of the National Library of Scotland

National Monuments Record database at
<https://coflein.gov.uk/en/site/16648?term=PANT%20GLAS%20UCHAF>

RCAHMW National Primary Record Number (NPRN) 16648

2 TECHNICAL DATA

The following summary of technical data regarding Pant Glas Uchaf is taken from *Vernacular Architecture* 38 (2007), 135; <https://doi.org/10.1179/174962907X248092>.

Key to abbreviations: Complete sapwood is indicated by 'C' and where the character of the final ring has been identified, the seasonal felling dates are given: winter (C), October to February; spring (¼C), March to May. For 't', see next section, which discusses reference chronologies (site masters) – in general, the higher the 't' value the more secure the dating.

Felling dates: **Summer 1571; Winter 1573/4**

Purlins 1573(33C); Half-beam 1573(27C); Principal rafter inscribed '1562 R + W' 1570(34¼C); Joist (0/1); *Ex situ* window head (0/1). *Site Master* 1413-1573 BDGLRT14 (*t* = 8.2 BADESLY3; 8.1 WALES98; 7.8 BDGLRT10)

3 BACKGROUND TO DENDROCHRONOLOGY (Daniel Miles)

The basis of dendrochronological dating is that trees of the same species, growing at the same time, in similar habitats, produce similar ring-width patterns. These patterns of varying ring-widths are unique to the period of growth. Each tree naturally has its own pattern superimposed on the basic 'signal', resulting from genetic variations in the response to external stimuli, the changing competitive regime between trees, damage, disease, management etc.

In much of Britain the major influence on the growth of a species like oak is, however, the weather conditions experienced from season to season. By taking several contemporaneous samples from a building or other timber structure, it is often possible to cross-match the ring-width patterns, and by averaging the values for the sequences, maximise the common signal between trees. The resulting 'site chronology' may then be compared with existing 'master' or 'reference' chronologies.

This process can be done by a trained dendrochronologist using plots of the ring-widths and comparing them visually, which also serves as a check on measuring procedures. It is essentially a statistical process, and therefore requires sufficiently long sequences for one to be confident in the results. There is no defined minimum length of a tree-ring series that can be confidently cross-matched, but as a working hypothesis most dendrochronologists use series longer than at least fifty years.

The dendrochronologist also uses objective statistical comparison techniques, these having the same constraints. The statistical comparison is based on programs by Baillie & Pilcher (1973, 1984) and uses the Student's *t*-test. The *t*-test compares the actual difference between two means in relation to the variation in the data, and is an established statistical technique for looking at the significance of matching between two datasets that has been adopted by dendrochronologists. The values of 't' which give an acceptable match have been the subject of some debate; originally values above 3.5 being regarded as acceptable (given at least 100 years of overlapping rings) but now 4.0 is often taken as the base value. It is possible for a random set of numbers to give an apparently acceptable statistical match against a single reference curve – although the visual analysis of plots of the two series usually shows the trained eye the reality of this match. When a series of ring-widths gives strong statistical

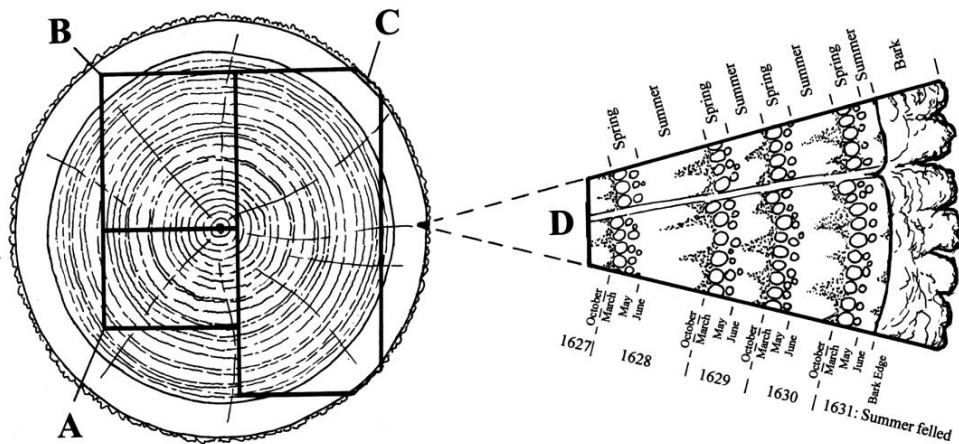
matches in the same position against a number of independent chronologies the series becomes dated with an extremely high level of confidence.

One can develop long reference chronologies by cross-matching the innermost rings of modern timbers with the outermost rings of older timbers successively back in time, adding data from numerous sites. Data now exist covering many thousands of years and it is, in theory, possible to match a sequence of unknown date to this reference material.

It follows from what has been stated above that the chances of matching a single sequence are not as great as for matching a tree-ring series derived from many individuals, since the process of aggregating individual series will remove variation unique to an individual tree, and reinforce the common signal resulting from widespread influences such as the weather. However, a single sequence can be successfully dated, particularly if it has a long ring sequence.

Growth characteristics vary over space and time, trees in south-eastern England generally growing comparatively quickly and with less year-to-year variation than in many other regions (Bridge, 1988). This means that even comparatively large timbers in this region often exhibit few annual rings and are less useful for dating by this technique.

When interpreting the information derived from the dating exercise it is important to take into account such factors as the presence or absence of sapwood on the sample(s), which indicates the outer margins of the tree. Where no sapwood is present it may not be possible to determine how much wood has been removed, and one can therefore only give a date after which the original tree must have been felled. Where the bark is still present on the timber, the year, and even the time of year of felling can be determined. In the case of incomplete sapwood, one can estimate the number of rings likely to have been on the timber by relating it to populations of living and historical timbers to give a statistically valid range of years within which the tree was felled. For this region the estimate used is that 95% of oaks will have a sapwood ring number in the range 11 – 41.



Section of tree with conversion methods showing three types of sapwood retention resulting in A terminus post quem, B a felling date range, and C a precise felling date. Enlarged area D shows the outermost rings of the sapwood with growing seasons.

Notes compiled by Martin Cherry, June 2022, from material generated by the North-west Wales Tree-ring Dating Project. The origins of this programme of dating lay with the Beddgelert Historical Society under

the direction of Margaret Dunn (see the 'About Us' page.) This report should be read in conjunction with the other reports in this section.