



## Darganfod Hen Dai Cymreig Discovering Old Welsh Houses

Reports: Welcome to the many Discovering Old Welsh Houses Reports which are available here on our website. All the reports - House Histories, Building Reports and Tree-ring Dating reports - can be accessed - [here](#)

Discovering Old Welsh Houses studies and celebrates the traditional houses of North Wales and the lives of the people who lived in them.

The copyright of most of these reports belongs to Discovering Old Welsh Houses. Where copyright resides with others, we have made every effort to obtain their permission to reproduce reports on our site. Our policy is to allow free access to our research documents as part of the public benefit we provide as a registered charity. You are welcome to reproduce this material but if you do so, please acknowledge the source

If you find the content useful, please consider becoming a [Member](#) to access the many benefits available.



Please note that these reports are being updated as part of an ongoing programme of revision. Older reports sometimes refer to the old names of the Group. Between 2005 and 2012 also known as The Snowdonia Dendrochronology Project, then the N W Wales Dendrochronology Project and then the Dating Old Welsh Houses Group.

New reports will be added from time to time. Keep an eye on our website for updates.



©Discovering Old Welsh Houses Group

Rhif Elusen Gofrestredig: No: 1131782: Registered charity

[www.discoveringoldwelshhouses.co.uk](http://www.discoveringoldwelshhouses.co.uk)



Oxford Dendrochronology Laboratory  
Report 2012/18

**THE TREE-RING DATING OF  
LLANNERCHYFELIN,  
ROWEN,  
CONWY  
(NGR SH 759 722)**



### Summary

Samples were taken from the roof, first floor beams and ground floor beam. Felling dates were obtained for a ground floor axial beam (**Winter 1568/69**) and a first floor beam (**Winter 1578/79**) with the remaining dated timbers having likely felling date ranges that make the later date most likely for construction, and implying that the ground floor beam may have been stock-piled for around ten years before use.

**Author:** Dr M. C. Bridge FSA and Dr D. H. Miles FSA  
Oxford Dendrochronology Laboratory  
Mill Farm  
Mapledurham  
Oxfordshire  
RG4 7TX

May 2012

## The Tree-Ring Dating of Llannerchfelin, Rowen, Conwy (NGR SH 759 722)

### BACKGROUND TO DENDROCHRONOLOGY

The basis of dendrochronological dating is that trees of the same species, growing at the same time, in similar habitats, produce similar ring-width patterns. These patterns of varying ring-widths are unique to the period of growth. Each tree naturally has its own pattern superimposed on the basic ‘signal’, resulting from genetic variations in the response to external stimuli, the changing competitive regime between trees, damage, disease, management etc.

In much of Britain the major influence on the growth of a species like oak is, however, the weather conditions experienced from season to season. By taking several contemporaneous samples from a building or other timber structure, it is often possible to cross-match the ring-width patterns, and by averaging the values for the sequences, maximise the common signal between trees. The resulting ‘site chronology’ may then be compared with existing ‘master’ or ‘reference’ chronologies.

This process can be done by a trained dendrochronologist using plots of the ring-widths and comparing them visually, which also serves as a check on measuring procedures. It is essentially a statistical process, and therefore requires sufficiently long sequences for one to be confident in the results. There is no defined minimum length of a tree-ring series that can be confidently cross-matched, but as a working hypothesis most dendrochronologists use series longer than at least fifty years.

The dendrochronologist also uses objective statistical comparison techniques, these having the same constraints. The statistical comparison is based on programs by Baillie & Pilcher (1973, 1984) and uses the Student’s *t*-test. The *t*-test compares the actual difference between two means in relation to the variation in the data, and is an established statistical technique for looking at the significance of matching between two datasets that has been adopted by dendrochronologists. The values of ‘*t*’ which give an acceptable match have been the subject of some debate; originally values above 3.5 being regarded as acceptable (given at least 100 years of overlapping rings) but now 4.0 is often taken as the base value. It is possible for a random set of numbers to give an apparently acceptable statistical match against a single reference curve – although the visual analysis of plots of the two series usually shows the trained eye the reality of this match. When a series of ring-widths gives strong statistical matches in the same position against a number of independent chronologies the series becomes dated with an extremely high level of confidence.

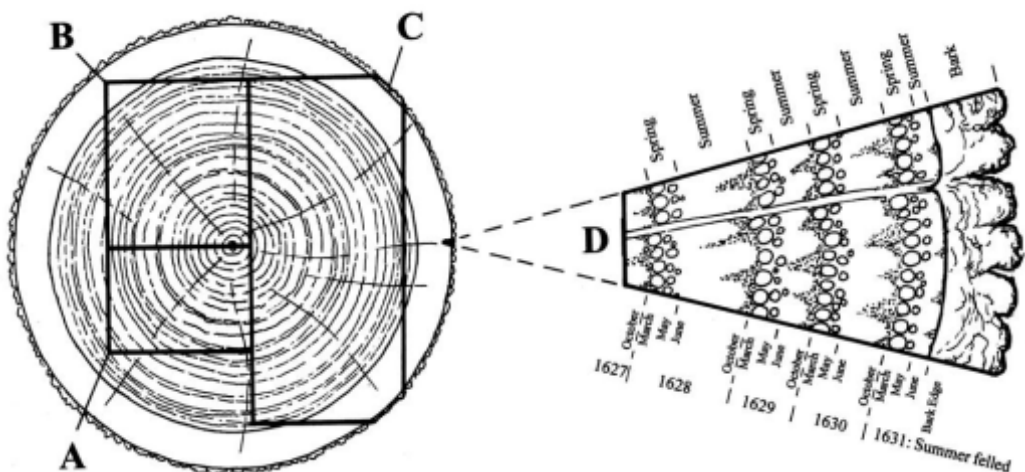
One can develop long reference chronologies by cross-matching the innermost rings of modern timbers with the outermost rings of older timbers successively back in time, adding data from numerous sites. Data now exist covering many thousands of years and it is, in theory, possible to match a sequence of unknown date to this reference material.

It follows from what has been stated above that the chances of matching a single sequence are not as great as for matching a tree-ring series derived from many individuals, since the process of aggregating individual series will remove variation unique to an individual tree, and reinforce the common signal

resulting from widespread influences such as the weather. However, a single sequence can be successfully dated, particularly if it has a long ring sequence.

Growth characteristics vary over space and time, trees in south-eastern England generally growing comparatively quickly and with less year-to-year variation than in many other regions (Bridge, 1988). This means that even comparatively large timbers in this region often exhibit few annual rings and are less useful for dating by this technique.

When interpreting the information derived from the dating exercise it is important to take into account such factors as the presence or absence of sapwood on the sample(s), which indicates the outer margins of the tree. Where no sapwood is present it may not be possible to determine how much wood has been removed, and one can therefore only give a date after which the original tree must have been felled. Where the bark is still present on the timber, the year, and even the time of year of felling can be determined. In the case of incomplete sapwood, one can estimate the number of rings likely to have been on the timber by relating it to populations of living and historical timbers to give a statistically valid range of years within which the tree was felled. For this region the estimate used is that 95% of oaks will have a sapwood ring number in the range 11 – 41 (Miles 1997a).



Section of tree with conversion methods showing three types of sapwood retention resulting in **A** *terminus post quem*, **B** a felling date range, and **C** a precise felling date. Enlarged area **D** shows the outermost rings of the sapwood with growing seasons (Miles 1997a, 42)

## LLANNERCHYFELIN

Llannerchfelin is a fully-storeyed Snowdonian house with added back kitchen. The plan is characteristic with a passage between hall and screened outer rooms. The fireplace stair has been superseded by a stair in the cross-passage, probably contemporary with the rear wing. Llannerchfelin has a full complement of generally fast-grown timber detail: massive fireplace beam, stop-chamfered beams, and post-and-panel partition. The screen is reed-moulded with a Tudor-headed doorway blocked by the inserted stair. The principal chamber over the hall has a fireplace beam has a curved stops with



fillets. The trusses are of collar-beam type with raking struts in the main range, and with a lapped and arched collar-beam truss over the wing. There is some suggestion of a cog-loft over one attic bay. Plan and description in RCAHMW, *An Inventory of . . . Caernarvonshire, Volume I: East* (1956), pp. 25, fig. 43. NPRN 26709.

## **SAMPLING**

Sampling took place in January 2012. All the samples were of oak (*Quercus* spp.). Core samples were extracted using a 15mm diameter borer attached to an electric drill. They were numbered using the prefix **lyf**. The samples were removed for further preparation and analysis. Cores were mounted on wooden laths and then these were polished using progressively finer grits down to 400. The samples were measured under a binocular microscope on a purpose-built moving stage with a linear transducer, attached to a desktop computer allowing the measurement of ring-widths to the nearest 0.01 mm using DENDRO for WINDOWS, written by Ian Tyers (Tyers 2004), which was also used for subsequent analysis, along with other programs written in BASIC by D Haddon-Reece, and re-written in Microsoft Visual Basic by M R Allwright and P A Parker.

## **RESULTS AND DISCUSSION**

Basic information about the samples and their origins are shown in Table 1, and illustrated in Figure 1. Two samples could not be dated. Cross-matching between the dated samples was relatively poor (Table 2) but when combined into a 160-year long site chronology, **LLANNFEL**, this matched well with dated reference material, the best results being shown in Table 3. Figure 2 shows the relative positions of overlap and felling dates of the dated timbers.

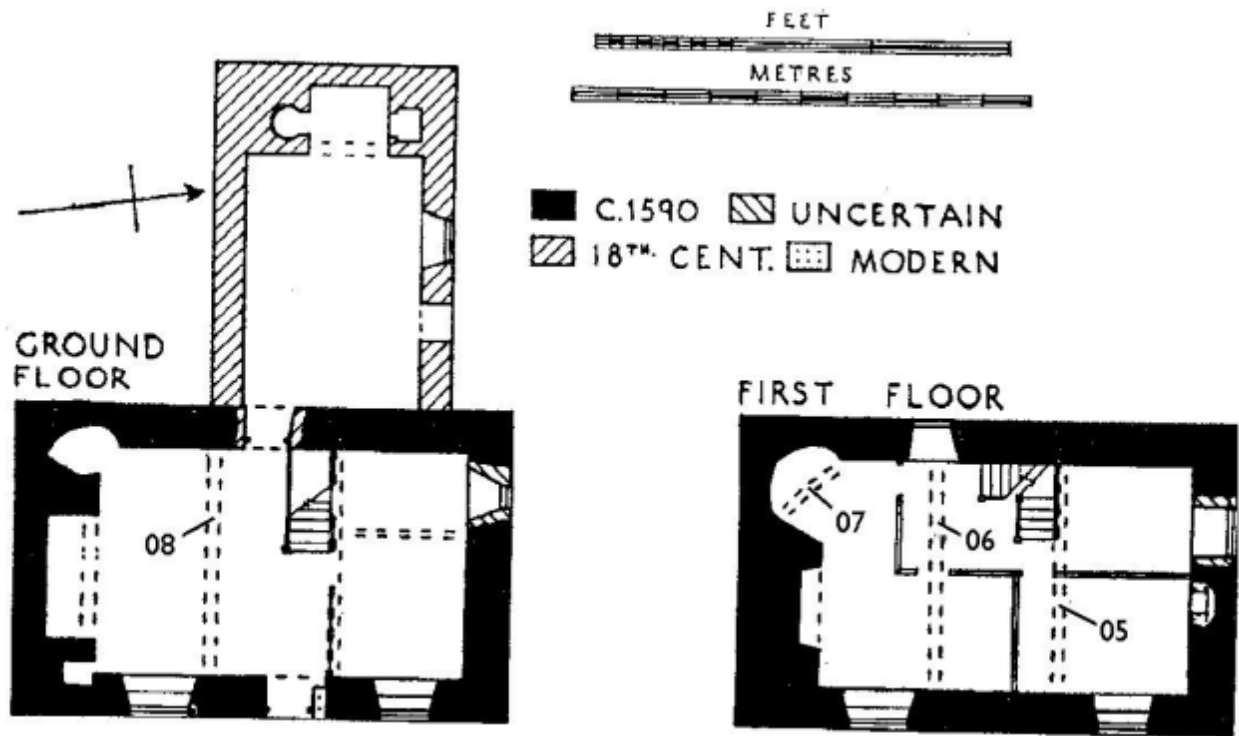
Two timbers retained complete sapwood, one having come from a tree felled ten years before the other. The main axial beam at ground floor level was found to have come from a tree felled in Winter 1568/69, and it did not match the other samples well. The axial beam from the first floor ceiling was found to have been felled in Winter 1578/79, with other timbers having likely felling dates which incorporate this year. It seems likely therefore that the house was constructed in 1579, or within a year or two after this date, a decade or so before Smith suggested, but that it incorporated at least one stock-piled timber.

## **ACKNOWLEDGEMENTS**

This study was commissioned by Margaret Dunn of the North-West Wales Dendrochronology Project. We are grateful to the owner, Mr Frank Chambers, for allowing access to this building and for his hospitality, and to Richard Suggett of the Royal Commission on Ancient and Historic Monuments of Wales who assisted in the interpretation on site, and provided useful background information.

## **REFERENCES**

- Arnold, A. J., Howard, R. E. and Litton, C. D. (2004) *Tree-ring analysis of timbers from Wetheral Priory Gatehouse, Wetheral, Cumbria*, **Centre for Archaeology Report**, 36/2004.
- Baillie, M.G.L. and Pilcher, J.R. (1973) *A simple cross-dating program for tree-ring research*. **Tree Ring Bulletin**, 33, 7-14.
- Bridge, M. C. (1988) The dendrochronological dating of buildings in southern England, **Medieval Archaeology**, 32, 166-174.
- English Heritage (1998) *Guidelines on producing and interpreting dendrochronological dates*, **English Heritage, London**.
- Groves, C. (1997) *Dendrochronological analysis of Ightfield Hall Farm Barn, Ightfield, Whitchurch, Shropshire*, **Anc Mon Lab Rep**, 91/97.
- Howard, R. E., Laxton, R. R. and Litton, C. D. (2003) *Tree-ring analysis of timbers from Combermere Abbey, Whitchurch, Cheshire*, **Centre for Archaeology Report**, 83/2003.
- Miles, D. (1997a) The interpretation, presentation, and use of tree-ring dates, **Vernacular Architecture**, 28, 40-56.
- Miles, D. H. (1997b) Working compilation of chronologies from Plas Mawr, Conwy, unpublished computer file PLASMAWR, Oxford Dendrochronology Laboratory.
- Miles, D. H. and Haddon-Reece, D. (1996) List 72 - Tree-ring dates, **Vernacular Architecture**, 27, 97-102.
- Miles, D. H. and Worthington, M. J. (1999) Tree-ring dates, **Vernacular Architecture**, 30, 98-113.
- Miles, D. H. and Worthington, M. J. (2000) Tree-ring dates, **Vernacular Architecture**, 31, 90-113.
- Miles, D. H. and Worthington, M. J. (2002) Tree-ring dates, **Vernacular Architecture**, 33, 81-102..
- Miles, D. H., Worthington, M. J. and Bridge, M. C. (2003) Tree-ring dates, **Vernacular Architecture**, 34, 109-113.
- Miles, D. H., Worthington, M. J. and Bridge, M. C. (2004) Tree-ring dates, **Vernacular Architecture**, 35, 95-113.
- Miles, D. H., Worthington, M. J., Bridge, M. C., Suggett, R. and Dunn, M. (2010) Tree-ring dates, **Vernacular Architecture**, 41, 110-118.
- Miles, D. H., Bridge, M. C., Suggett, R. and Dunn, M. (2011) Tree-ring dates, **Vernacular Architecture**, 42, 109-116.
- Nayling, N. (2006) *Tree-ring analysis of timbers from Gorcott Hall, Warwickshire*, **EH Research Dept Report Ser**, 54/2006.
- Smith, P. (1988) *Houses of the Welsh Countryside*. RCAHMW
- Tyers, I. (2004) *Dendro for Windows Program Guide 3rd edn*, **ARCUS Report**, 500b.



**Figure 1:** Plan of the ground and first floors, showing where samples were taken for dendrochronology. Adapted from an original in RCAHMW, *An Inventory of . . . Caernarvonshire, Volume I: East* (1956).

**Table 1:** Details of samples taken from Llannerchfelin, Rowen, Conwy.

| Sample number                              | Timber and position                        | Date of series   | H/S boundary date | Sapwood complement | No of rings | Mean width mm | Std devn mm | Mean sens   | Felling date range |
|--|--|------------------|-------------------|--------------------|-------------|---------------|-------------|-------------|--------------------|
| * lyf01                                    | East principal rafter to north truss       | 1440–1563        | 1563              | h/s                | 124         | 1.26          | 1.07        | 0.28        | 1574-1604          |
| lyf02                                      | West vertical strut to north truss         | undated          | -                 | h/s                | 67          | 1.59          | 1.23        | 0.28        | -                  |
| * lyf03                                    | West vertical strut to south truss         | 1443–1559        | 1559              | h/s                | 117         | 0.97          | 0.53        | 0.27        | 1570–1610          |
| lyf04i                                     | Lower east purlin, to south of south truss | <i>undated</i>   | -                 | -                  | 55          | <i>1.16</i>   | <i>0.63</i> | <i>0.33</i> | -                  |
| lyf04ii                                    | <i>ditto</i>                               | <i>undated</i>   | -                 | <i>18</i>          | 30          | <i>0.92</i>   | <i>0.36</i> | <i>0.24</i> | -                  |
| * lyf05                                    | Axial beam, first floor bedroom            | 1444–1578        | 1542              | 36C                | 135         | 1.33          | 1.01        | 0.28        | Winter 1578/79     |
| * lyf06                                    | Beam over hall, first floor                | 1432–1539        | 1539              | h/s                | 108         | 1.59          | 0.96        | 0.32        | 1550–1590          |
| * lyf07                                    | Curved beam in bathroom                    | 1433–1563        | 1557              | 6                  | 131         | 1.72          | 1.29        | 0.28        | 1568–1608          |
| lyf08a                                     | Axial beam in ground floor main room       | <i>1423–1529</i> | <i>1529</i>       | <i>h/s</i>         | <i>107</i>  | <i>1.72</i>   | <i>0.70</i> | <i>0.28</i> | -                  |
| lyf08b                                     | <i>ditto</i>                               | <i>1419–1568</i> | <i>1530</i>       | <i>38C</i>         | <i>150</i>  | <i>1.35</i>   | <i>0.91</i> | <i>0.27</i> | -                  |
| * lyf08                                    | Mean of 08a and 08b                        | 1419–1568        | 1530              | 38C                | 150         | 1.35          | 0.85        | 0.27        | Winter 1568/69     |
| <b>* = included in Site Master LLANFEL</b> |  | <b>1419–1578</b> | <b>-</b>          | <b>-</b>           | <b>160</b>  | <b>1.33</b>   | <b>0.73</b> | <b>0.21</b> | <b>-</b>           |

Key: H/S bdry = heartwood/sapwood boundary - last heartwood ring date; C = complete sapwood, winter felled; ¼C = complete sapwood, felled the following spring; ½C = complete sapwood, felled the following summer; std devn = standard deviation; mean sens = mean sensitivity; NM = not measured; ∫ = only 2-3mm lost to bark edge.

**Table 2:** Cross-matching between the dated samples

| Sample | <i>t</i> -values |       |       |       |       |
|--------|------------------|-------|-------|-------|-------|
|        | lyf03            | lyf05 | lyf06 | lyf07 | lyf08 |
| lyf01  | 6.5              | 3.0   | 1.7   | 4.0   | 2.7   |
| lyf03  |                  | 1.4   | 1.5   | 2.4   | 2.6   |
| lyf05  |                  |       | 2.5   | 2.2   | 4.3   |
| lyf06  |                  |       |       | 5.5   | 3.8   |
| lyf07  |                  |       |       |       | 2.9   |



A report commissioned by The North West Wales Dendrochronology Project in partnership with The Royal Commission on the Ancient and Historical Monuments in Wales (RCAHMW).

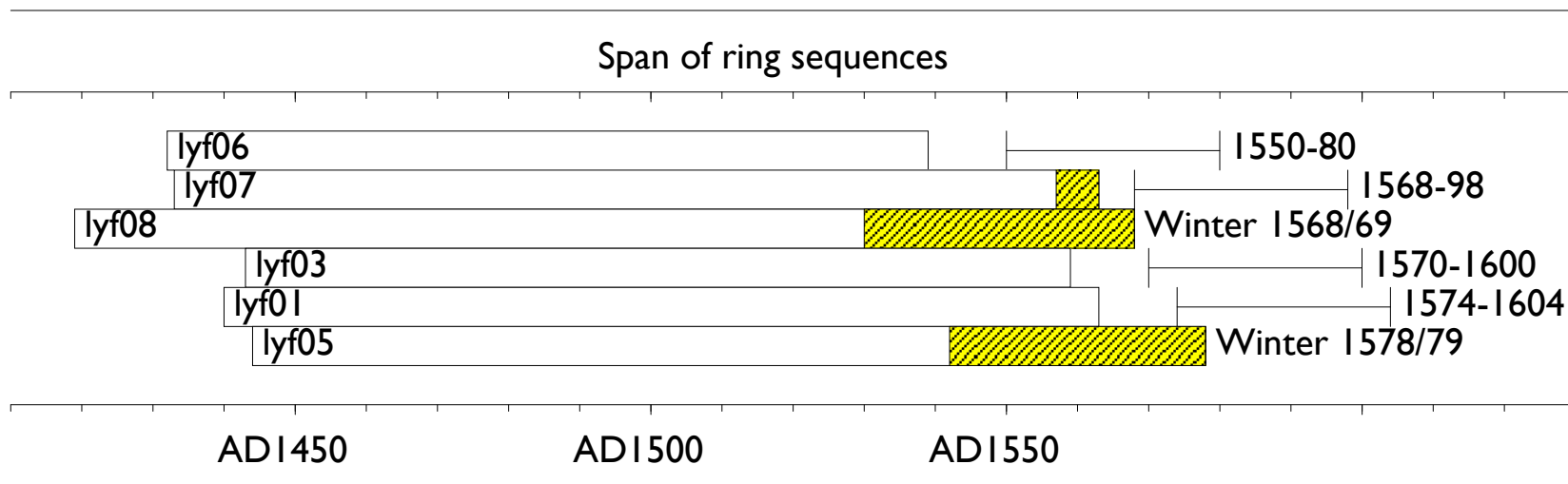


**Table 3:** Dating evidence for the site master **LLANFEL AD 1419–1578** against dated reference chronologies.  
Regional multi-site chronologies are shown in **bold**

| <i>County or region:</i> | <i>Chronology name:</i>           | <i>Short publication reference:</i> | <i>File name:</i> | <i>Spanning:</i> | <i>Overlap (yrs):</i> | <i>t-value:</i> |
|--------------------------|-----------------------------------|-------------------------------------|-------------------|------------------|-----------------------|-----------------|
| Wales                    | Plas Mawr House                   | (Miles 1997b)                       | PLASMAWR          | 1360-1578        | 160                   | 8.3             |
| Wales                    | George and Dragon, Beaumaris      | (Miles <i>et al</i> 2010)           | ANGLSY1           | 1437-1540        | 104                   | 8.2             |
| Shropshire               | Ightfield Hall barn, Whitchurch   | (Groves 1997)                       | IGHTFELD          | 1341-1566        | 148                   | 8.2             |
| Wales                    | Peniarth-Uchaf Meifod             | (Miles and Haddon-Reece 1996)       | PENIARTH          | 1385-1550        | 132                   | 8.1             |
| Wales                    | Cefn caer Pennal                  | (Miles and Worthington 1999)        | CEFNCAR1          | 1404-1525        | 107                   | 7.6             |
| Shropshire               | Abcott Manor, Clungunford         | (Miles and Worthington 2002)        | CGFA              | 1422-1545        | 124                   | 7.4             |
| Wales                    | Llwyn Llandrinio, Montgomeryshire | (Miles <i>et al</i> 2003)           | LLWYN             | 1413-1551        | 133                   | 7.2             |
| Cheshire                 | Combermere Abbey, Whitchurch      | (Howard <i>et al</i> 2003)          | CBMASQ01          | 1371-1564        | 146                   | 7.0             |
| Shropshire               | Upper Lake, Westbury              | (Miles and Worthington 2000)        | UPLAKE            | 1418-1546        | 128                   | 7.0             |
| Wales                    | Plas Coch, Anglesey               | (Miles <i>et al</i> 2011)           | PLASCOCH          | 1402-1591        | 160                   | 6.8             |
| Cumbria                  | Wetheral Priory                   | (Arnold <i>et al</i> 2004)          | WPGASQ04          | 1410-1511        | 93                    | 6.7             |
| Hampshire                | High Street, Whitchurch           | (Miles unpublished)                 | WHGHWHIT          | 1416-1596        | 160                   | 6.6             |
| Wales                    | Rose and Crown, Gwydwn            | (Miles and Worthington 2000)        | GWYDWN            | 1411-1571        | 153                   | 6.6             |
| Warwickshire             | Gorcott Hall                      | (Nayling 2006)                      | GORC_T17          | 1385-1531        | 113                   | 6.5             |
| Wales                    | Tyn Celyn                         | (Miles <i>et al</i> 2004)           | TYNCELYN          | 1375-1524        | 106                   | 6.5             |



A report commissioned by The North West Wales Dendrochronology Project in partnership with The Royal Commission on the Ancient and Historical Monuments in Wales (RCAHMW).



**Figure 2:** Bar diagram showing the relative positions of overlap of the dated series, along with their interpreted likely felling date ranges. Hatched yellow sections represent sapwood rings, and narrow sections of bar represent additional unmeasured rings